



## TABLE OF CONTENTS

[Bangkok Buddha District](#)

[Bangkok Heaven Hell](#)

[Chinese Bangkok](#)

[Jungle in Bangkok](#)

[Red Light Bangkok](#)

[The Bangkok Sea](#)

[Train to Maeklong](#)

[Venice of Bangkok](#)

[Vintage Dining Bangkok](#)

[Wakeboarding Bangkok](#)

[Weird Wonderful Bangkok](#)

[Where Bangkok Began](#)





## BANGKOK BUDDHA DISTRICT

	ENGLISH	THAI
MEETING POINT	Starbucks Yodpiman River Walk	จุดนัดพบ: ร้านกาแฟ สตาร์บัค ยอดพิมาน ริเวอร์ วอล์ค
MEETING TIME	07:30 AM	เวลานัดพบ 7.30 น.
ADDRESS	24 Chakphet Road, Wang Burapha Phirom, Phra Nakhon, Bangkok 10200	24 ถนนจักรเพชร วังบูรพาภิรมย์ พระนคร กรุงเทพฯ 10200
NEARBY LANDMARK	Yodpiman Pier	จุดสังเกต: ท่าเรือยอดพิมาน

From the nearest BTS (skytrain) or MRT (metro) station

Nearest BTS/MRT station: Saphan Taksin BTS station

Time to meeting point: 20 minutes (public transport)

from Sathorn (Taksin)  
to N6-1 Pak Klong Taladd Pier, Rachini Alley, Phra Boro...

7:16 AM - 7:25 AM (9 min)

CPXO

7:16 AM from Sathorn (Taksin)

SCHEDULE EXPLORER

- 7:16 AM Sathorn (Taksin)
- 7:16 AM Sathorn (Taksin)
- CPXO นนทบุรี (เพิ่มขบวน 3)
- 9 min (5 stops)
- 7:19 AM Oriental
- 7:20 AM Si Phraya
- 7:22 AM Marine Department
- 7:24 AM Rachawong
- Service run by เรือส่วนเจ้าพระยา
- 7:25 AM N6-1 Pak Klong Taladd Pier

**TIP:** Click on the Google Map to get the directions from Saphan Taksin BTS station to Starbucks Yodpiman River Walk when leaving now.

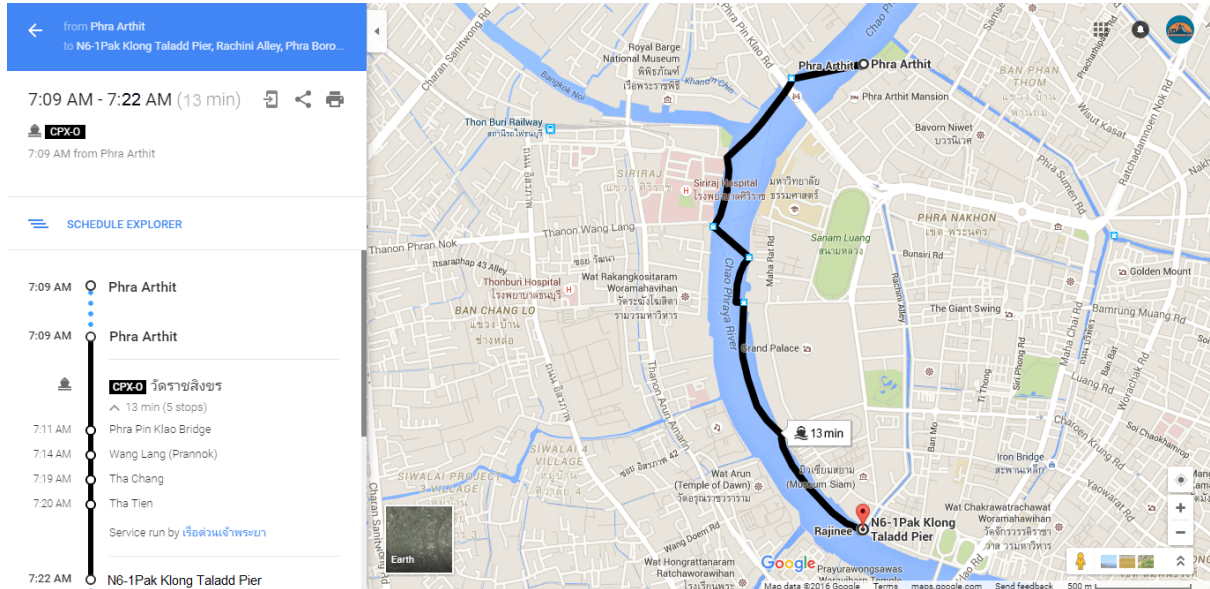
Take the skytrain to Saphan Taksin BTS Station. Once there, leave the station by exit 2 and take the Orange Express Line boat (THB 15, 10mins, every 12mins) from Sathorn (Taksin) Pier to Pak Khlong Talad Pier. When you arrive at Pak Khlong Talad Pier, walk to the right to Starbucks.





## From Khao San Road

Time to meeting point: 20 (taxi) to 35 minutes (public transport)



**TIP:** Click on the Google Map to get the directions from Khao San Road to Starbucks Yodpiman River Walk when leaving now.

Take the Orange Express Line boat (THB 15, 15mins, every 10mins) from Phra Athit Pier to Pak Klong Talad Pier. Once there, walk to the right to Starbucks. Alternatively, take a taxi (THB 55, 20mins).



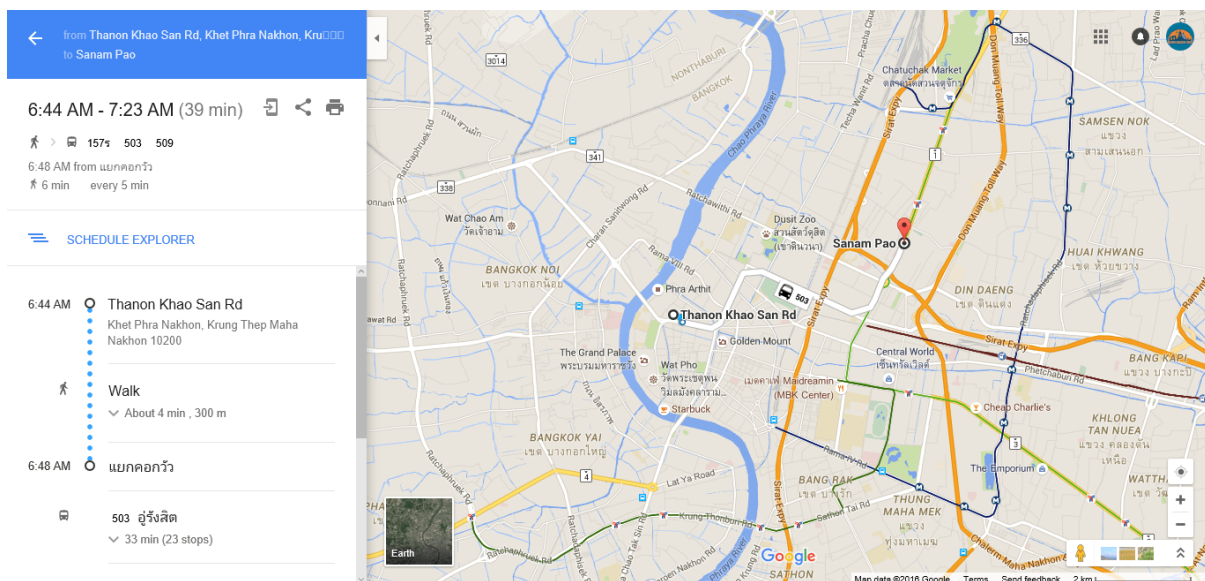


## BANGKOK HEAVEN HELL

	ENGLISH	THAI
MEETING POINT	Sanam Pao BTS Station (exit 2)	จุดนัดพบ: สถานีบีทีเอส สนามเป้า (ทางออก 2)
MEETING TIME	07:30 AM	เวลานัดพบ 7.30 น.
ADDRESS	Samsen Nai, Phaya Thai, Bangkok 10400	สามเสนใน พญาไท กรุงเทพฯ 10400
NEARBY LANDMARK	Victory Monument	จุดสังเกต: อนุสาวรีย์ชัยสมรภูมิ

### From Khao San Road

Time to meeting point: 25 (taxi) to 40 minutes (public transport)



**TIP:** Click on the Google Map to get the directions from Khaosan road to Sanam Pao BTS station when leaving now.

Take bus 157๕, 503 or 509 from [Khokwuaw Junction](#) bus stop (near Khao San Road at the intersection of Thanan Tanao and Ratchadamnoen Klang Rd) and get off at Sanam Pao bus stop. Once there, cross Phahonyothin Rd and wait at the ground level of exit 2 of Sanam Pao BTS Station. Alternatively, take a taxi (THB80, 25mins).





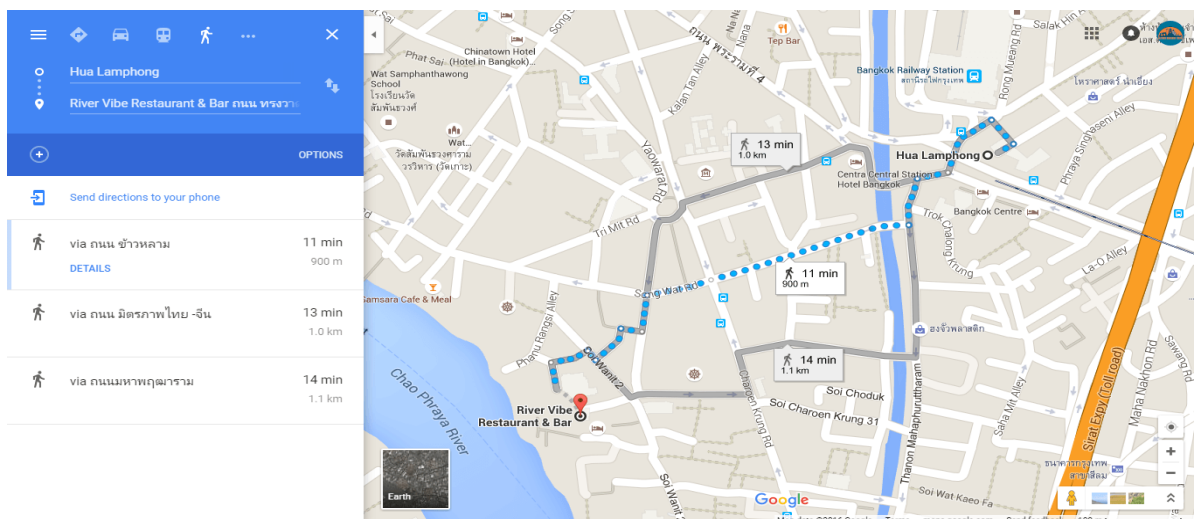
## CHINESE BANGKOK

	ENGLISH	THAI
MEETING POINT	River Vibe Restaurant & Bar (8th floor of River View Guesthouse)	จุดนัดพบ: ร้านอาหาร ริเวอร์ ไวบ์ เรสเตอรองท์ แอนด์บาร์ ชั้น 8 โรงแรม ริเวอร์ วิว เกสต์เฮ้าส์
MEETING TIME	08:30 AM	เวลานัดพบ 8.30 น.
ADDRESS	768 Soi Panurangsi, Songvad Road Talad Noi, Samphantawong, Bangkok 10100	768 ซอยภาณุรังษี ถนนทรงวาด ตลาดน้อย สัมพันธวงศ์ กรุงเทพฯ 10100
NEARBY LANDMARK	Marine Department Express Boat Pier	จุดสังเกต: ท่าข้ามกรมเจ้าท่า

### From the nearest **BTS (skytrain)** or **MRT (metro)** station

**Nearest BTS/MRT station:** Hua Lamphong MRT station

**Time to meeting point:** 15 minutes (walking)



**TIP:** Click on the Google Map to get the directions from Hua Lamphong MRT station to River Vibe Restaurant & Bar when leaving now.

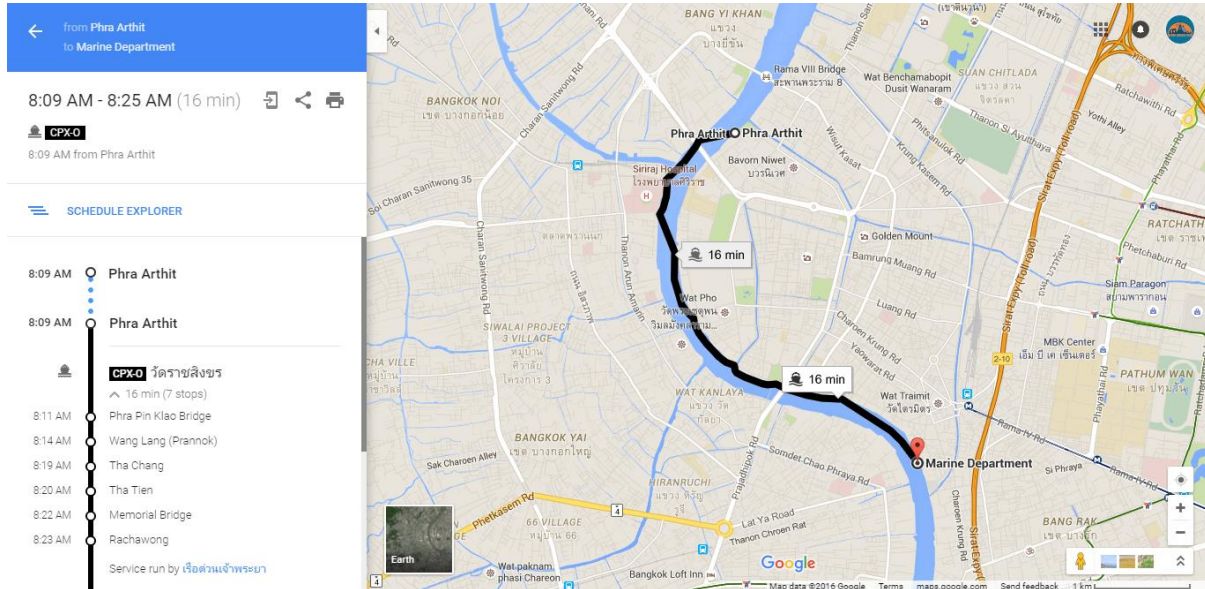
Take the metro to Hua Lamphong MRT Station. Once there, leave the station by exit 1 and turn left into Thanon Mahaphurutharam. Cross the road to take the first road to your right that crosses the canal (Khao Lam Road) and continue straight on this road until you reach the intersection with Soi Yaowarat 1. Turn left here and continue straight again until you reach the next intersection. Take the 2nd alley to your left here (Wanit 2) and subsequently the 2nd alley to your right (Duang Tawan Alley). River View Guesthouse will be in the 1st alley to your right.





## From Khao San Road

Time to meeting point: 20 (taxi) to 40 minutes (public transport)



**TIP:** Click on the Google Map to get the directions from Khao San Road to River Vibe Restaurant & Bar when leaving now.

Take the Orange Express Line boat (THB 15, 20mins, every 5mins) from Phra Athit Pier to Marine Department Pier (Tha Ruea Krom Chao Tha). Once there, walk out of the pier and turn left on Wanit 2. Take the 3rd alley to your left (Duang Tawan Alley) and subsequently the 1st alley to your right and you will be at River View Guesthouse. Alternatively, take a taxi (THB 55, 20-25mins).





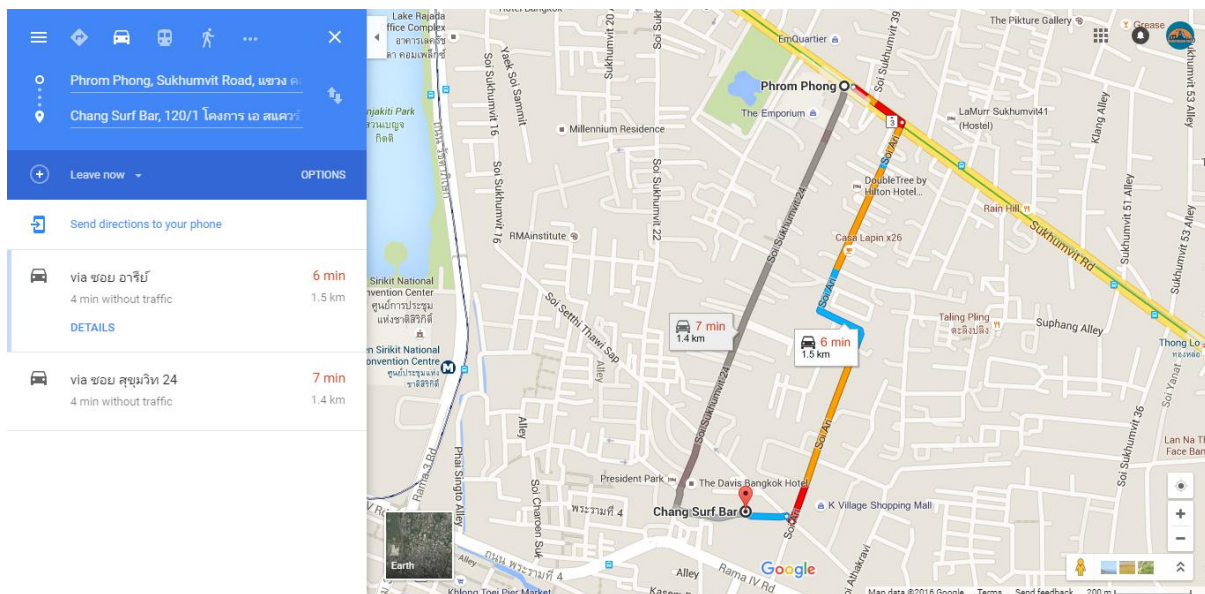
## JUNGLE IN BANGKOK

	ENGLISH	THAI
MEETING POINT	Flow House Bangkok	จุดนัดพบ: ร้านโพลว์ เฮาซ์ บางกอก
MEETING TIME	14:30 PM	เวลานัดพบ: 14:30 น.
ADDRESS	120/1 A Square Bangkok, Sukhumvit 26, Klongton, Klongtoey, Bangkok 10110	120/1 โครงการ เอ สแควร์ ถนนสุขุมวิท 26 คลองตัน คลองเตย กรุงเทพฯ 10110
NEARBY LANDMARK	K Village Shopping Mall	จุดสังเกต: ห้างสรรพสินค้า เค วิลเลจ

### From the nearest BTS (skytrain) or MRT (metro) station

**Nearest BTS/MRT station:** Phrom Phong BTS or Queen Sirikit National Convention Centre or Khlong Toei MRT station

**Time to meeting point:** 10 minutes (taxi)



**TIP:** Click on the Google Map to get the directions from Phrom Phong BTS station to Flow House Bangkok when leaving now.

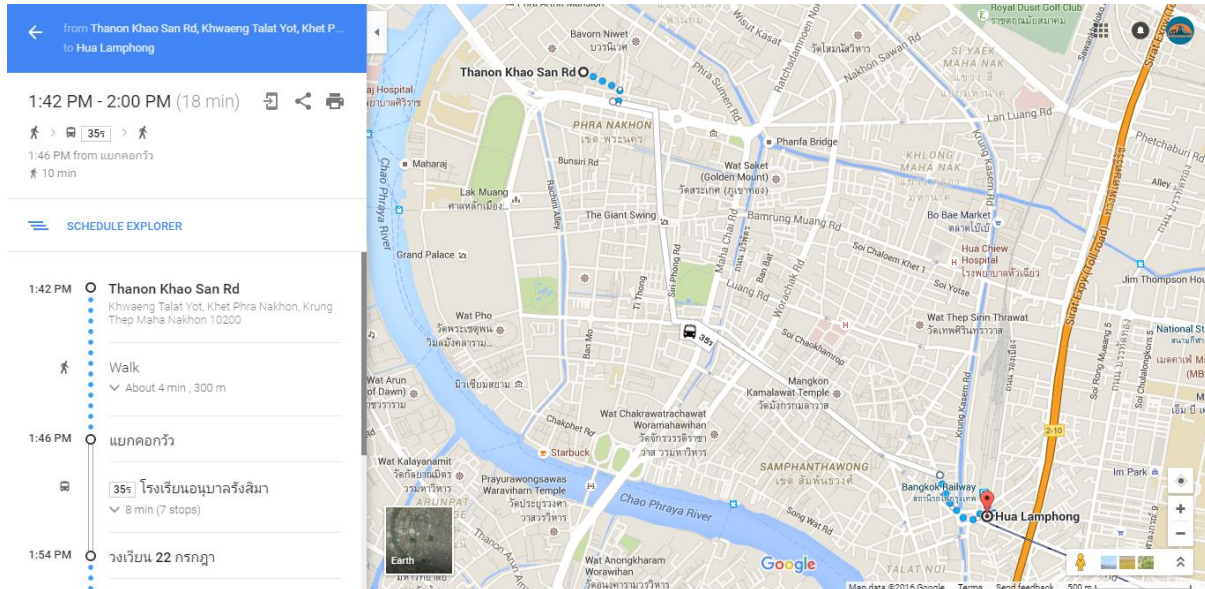
Take the skytrain to Phrom Phong BTS station. Once there, take a taxi (THB 40, 10mins) to Flow House Bangkok. Alternatively, you can also take the metro to either Queen Sirikit National Convention Centre (exit 1 or 4) or Khlong Toei MRT station (exit 2). From both stations a taxi should cost around THB 40 for a 10 minute ride.





## From Khao San Road

Time to meeting point: 50 minutes (public transport)



**TIP:** Click on the Google Map to get the directions from Khao San Road to Flow House Bangkok when leaving now.

Take bus 355 from [Khokwuaw Junction](#) bus stop (near Khao San Road at the intersection of Thanon Tanoo and Ratchadamnoen Klang Rd) and get off at [Circle 22 July](#) bus stop (near Hua Lamphong train and MRT station). Once there, walk down Maitri Chit Rd in southward direction and continue until you have crossed the canal and reached Hua Lamphong train station. From here, you can take the metro from Hua Lamphong MRT station to Khlong Toei MRT station (THB23, 7mins), where a 10 minute taxi ride (THB 40) takes you to Flow House Bangkok. Alternatively, you can also take a taxi from Khao San Road to Hua Lamphong MRT station (THB75, 30mins).

Please note that we do not recommend to take a taxi from Khao San Road to Flow House Bangkok directly, as the way to here can be pretty congested.







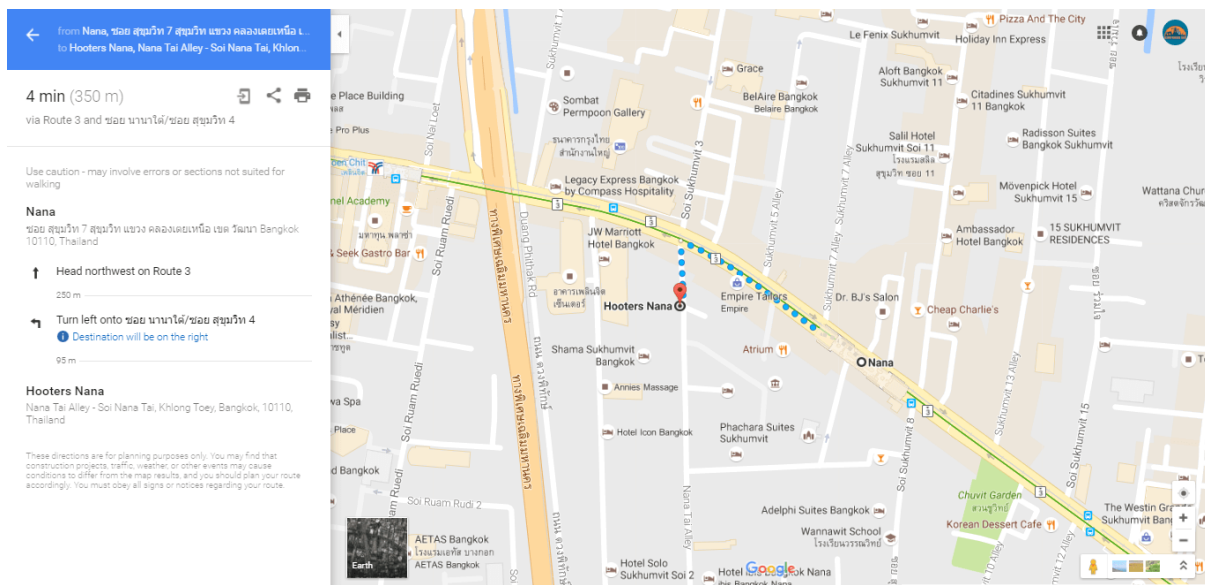
## RED LIGHT BANGKOK

	ENGLISH	THAI
MEETING POINT	Hooters Nana	จุดนัดพบ: ฮูเตอร์ นานา
MEETING TIME	19:30 PM	เวลานัดพบ: 19.30 น.
ADDRESS	Nana Tai Alley - Soi Nana Tai, Khlong Toey, Bangkok, Krung Thep Maha Nakhon 10110, Thailand	ถนนนานาใต้ (สุขุมวิทซอย 4) คลองเตย กรุงเทพฯ 10110
NEARBY LANDMARK	Nana BTS station	จุดสังเกต: สถานีมีทีเอส นานา

### From the nearest BTS (skytrain) or MRT (metro) station

Nearest BTS/MRT station: Nana BTS station

Time to meeting point: 5 minutes (walking)



**TIP:** Click on the Google Map to get the directions from NANA BTS station to Hooters Nana when leaving now.

Take the skytrain to Nana BTS Station. Once there, leave the station by exit 2 and turn left onto Sukhumvit Soi 4 (Nana Tai Alley). Hooters Nana will be on the right side on Soi 4.





## From Khao San Road

Time to meeting point: 45 minutes (public transport)

from Thanon Khao San Rd, Khet Phra Nakhon, Krung T. to Ratchathewi BTS Station

6:41 PM - 7:07 PM (26 min)

6:45 PM from แยกคลองวัว 7 min

SCHEDULE EXPLORER

- 6:41 PM ○ Thanon Khao San Rd  
Khet Phra Nakhon, Krung Thep Maha Nakhon 10200
- Walk  
About 4 min, 350 m
- 6:45 PM ○ แยกคลองวัว
- 1835 อนุสาวรีย์ชัยสมรภูมิ  
19 min (16 stops)
- 7:04 PM ○ แยกราชเทวี

**TIP:** Click on the Google Map to get the directions from Khao San Road to Hooters Nana when leaving now.

Take bus 79 or 1835 from [Khokwuaw Junction](#) bus stop (near Khao San Road at the intersection of Thanan Tanao and Ratchadamnoen Klang Rd) and get off at Ratchathevee Junction bus stop. Once there, take the skytrain from Ratchathewi BTS Station to Nana BTS Station (THB28, 10min). When you arrive at Nana BTS Station you can follow the instructions under "From the nearest BTS (skytrain) or MRT (metro) station" above.





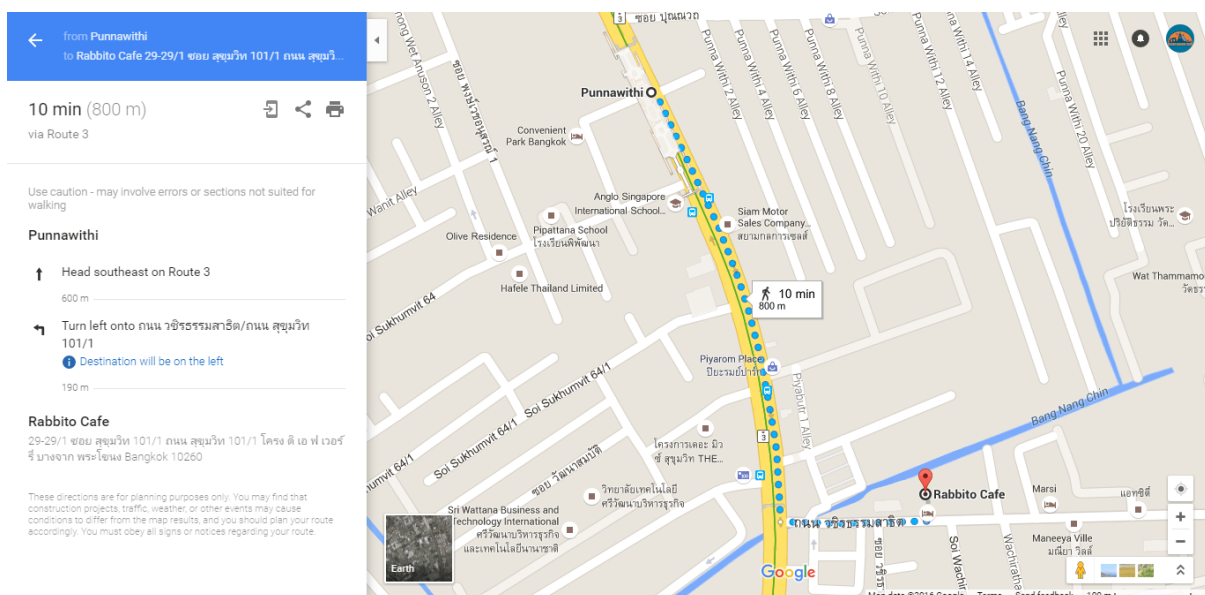
## THE BANGKOK SEA

	ENGLISH	THAI
MEETING POINT	Rabbito Cafe	จุดนัดพบ: แรมบิทโด้ คาเฟ่
MEETING TIME	11:30 AM	เวลานัดพบ: 11.30 น.
ADDRESS	29-29/1 Sukhumvit 101/1 Rd. The Every, Bangjak, Phra Khanong, Bangkok 10260	29-29/1 ถนน สุขุมวิท 101/1 โคโรง ดี เอ ฟ เวอร์ รี มางจาก พระโขนง กรุงเทพฯ 10260
NEARBY LANDMARK	Punnawithi/Udom Suk BTS station	จุดสังเกต: สถานีบีทีเอส ปุณณวิถี หรืออุดมสุข

### From the nearest BTS (skytrain) or MRT (metro) station

Nearest BTS/MRT station: Punnawithi BTS station

Time to meeting point: 10 minutes (walking)



**TIP:** Click on the Google Map to get the directions from Punnawithi BTS station to Rabbito Cafe when leaving now.

Take the skytrain to Punnawithi BTS Station. Once there, leave the station by exit 3 and turn left onto Sukhumvit 101/1 Road. After 200m, Rabbito Café is on the left.





## From Khao San Road

Time to meeting point: 60 minutes (public transport)

from Thanon Khao San Rd, Khwaeng Talat Yot, Khet P. to Rabbito Cafe 29/29/1 ถนน สุขุมวิท 101/1 ถนน สุขุมวิท

10:36 AM - 11:23 AM (47 min)

10:40 AM from อนุสาวรีย์: 8 min every 10 min

**SCHEDULE EXPLORER**

10:36 AM **Thanon Khao San Rd**  
Khwaeng Talat Yot, Khet Phra Nakhon, Krung Thep Maha Nakhon 10200, Thailand

Walk  
About 4 min, 300 m

10:40 AM **แยกคอกวัว**

511 อนุสาวรีย์เฉลิมพระปกการ  
39 min (24 stops)

11:19 AM **ซอยปิยะบุตร 2**

Walk  
About 4 min, 350 m

**TIP:** Click on the Google Map to get the directions from Khao San Road to Rabbito Cafe when leaving now.

Take bus 511 from [Khokwuaw Junction](#) bus stop (near Khao San Road at the intersection of Thanan Tanao and Ratchadamnoen Klang Rd) and get off at [Soi Piyabutr 2](#) bus stop (in between BTS Punnawithi Station and Sukhumvit 101/1 Road). Once there, turn left into Sukhumvit 101/1 Road and after 200m Rabbito Cafe is on your left hand side.





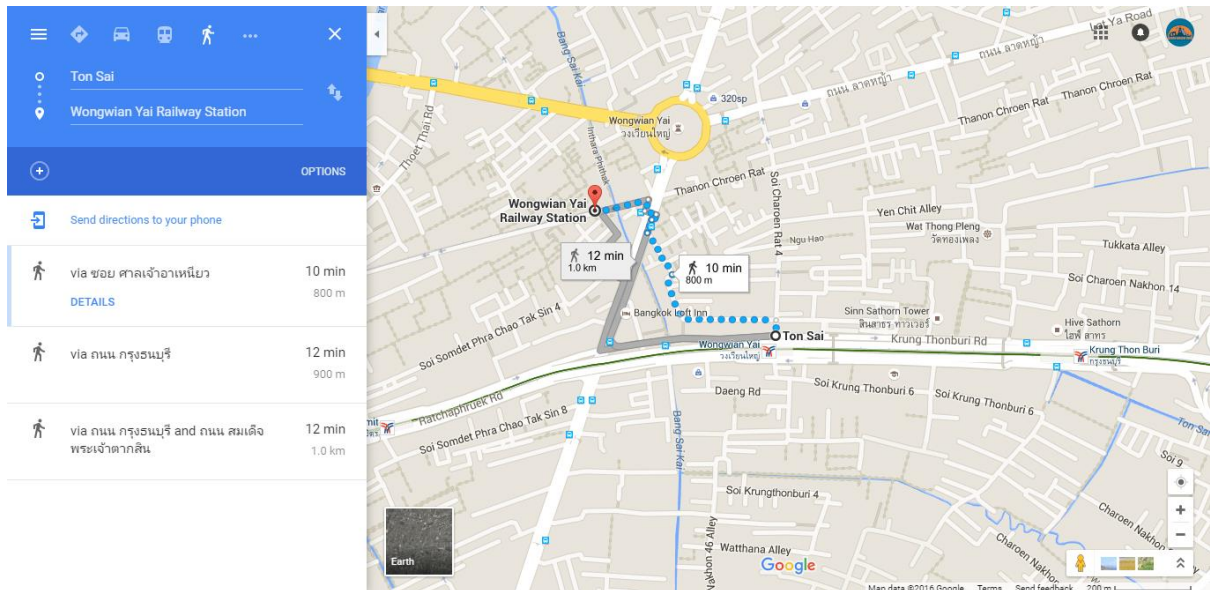
## TRAIN TO MAEKLONG

	ENGLISH	THAI
MEETING POINT	Wongwian Yai Railway Station	จุดนัดพบ: สถานีรถไฟ (ธรรมดา) วังเวียนใหญ่
MEETING TIME	06:30 AM	เวลานัดพบ: 6:30 น.
ADDRESS	Bang Yi Ruea, Thon Buri, Bangkok 10600	บางยี่เรือ ธนบุรี กรุงเทพฯ 10600
NEARBY LANDMARK	Wongwian Yai BTS station	จุดสังเกต: สถานีบีทีเอส วังเวียนใหญ่

### From the nearest BTS (skytrain) or MRT (metro) station

Nearest BTS/MRT station: Wong Wian Yai BTS station

Time to meeting point: 15 minutes (walking)



**TIP:** Click on the Google Map to get the directions from Wongwian Yai BTS station to Wongwian Yai Railway Station when leaving now.

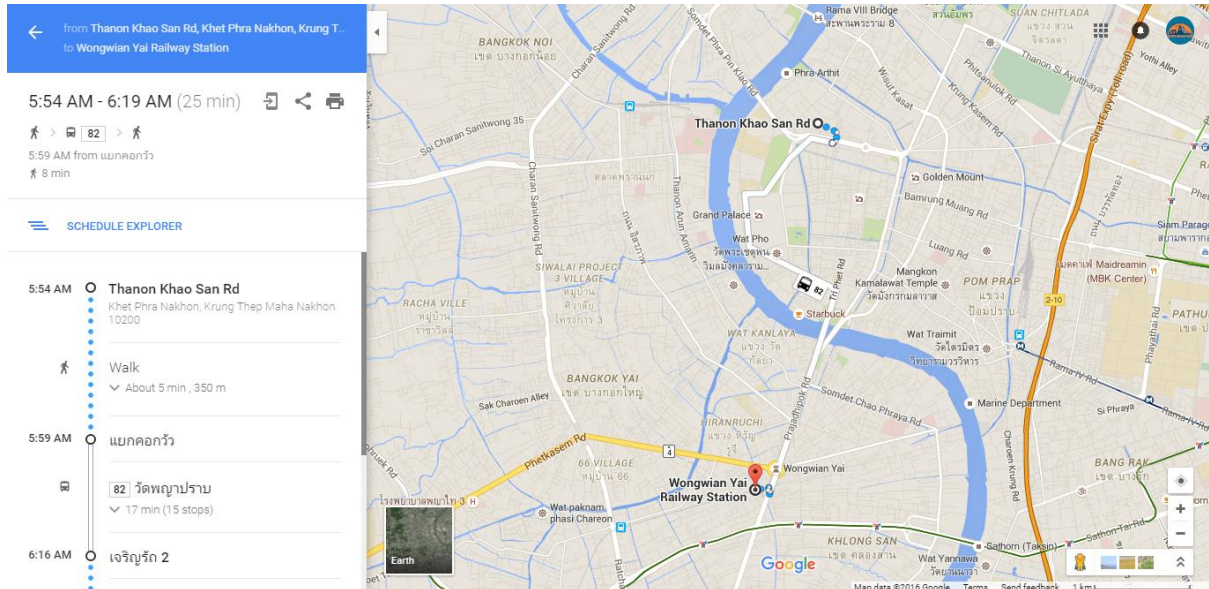
Take the skytrain to Wongwian Yai BTS Station. Once there, leave the station by exit 2 to Ton Sai. From Ton Sai, go into Soi Krung Thonburi 1. Turn left and continue onto San Chao Anieo alley. From there, turn right onto Somdet Phra Chao Tak Sin road and make a right onto Somdet Phra Chao Tak Sin 1. Turn left and cross Somdet Phra Chao Tak Sin road by taking the pedestrian bridge. From there, turn right and then left onto Rim Thang Rotfai. After 150m, Wongwian Yai Railway Station is on your right hand side.





## From Khao San Road

Time to meeting point: 25 minutes (taxi or public transport)



**TIP:** Click on the Google Map to get the directions from Khao San Road to Wongwian Yai Railway Station when leaving now.

Cross Ratchadamnoen Klang Rd and take bus 82 from [Khokwuaw Junction](#) bus stop (near Khao San Road at the intersection of Thanan Tanao and Ratchadamnoen Klang Rd) and get off at [Charoenrat 2](#) bus stop. Once there, cross Somdet Phra Chao Tak Sin Rd by taking the pedestrian bridge (exit to the right) and turn left into Rim Thang Rotfai. After 150m Wongwian Yai Railway Station is on your right hand side. Alternatively, you can also take a taxi from Khao San Road (THB75, 25mins).





## VENICE OF BANGKOK

	ENGLISH	THAI
MEETING POINT	Starbucks (Maharaj Pier)	จุดนัดพบ: ร้านกาแฟสตาร์บัค (ท่ามหาราช)
MEETING TIME	09:30 AM	เวลานัดพบ: 9:30 น.
ADDRESS	Phra Borom Maha Ratchawang, Phra Nakhon, Bangkok	พระบรมมหาราชวัง พระนคร กรุงเทพฯ
NEARBY LANDMARK	Maharaj Pier	จุดสังเกต: ท่ามหาราช

### From the nearest BTS (skytrain) or MRT (metro) station

Nearest BTS/MRT station: Hua Lamphong MRT station

Time to meeting point: 25 minutes (taxi or public transport)

from Hua Lamphong  
to Starbucks, Phra Borom Maha Ratchawang, Phra

9:02 AM - 9:25 AM (23 min)

53

9:05 AM from สถานีรถไฟฟ้า  
4 min every 10 min

SCHEDULE EXPLORER

- 9:02 AM ○ Hua Lamphong
- Walk  
About 3 min, 130 m
- 9:05 AM ○ สถานีรถไฟฟ้า
- 53 ท่ามหาราชสาย 53 วัดโสมนัส  
วิหาร  
19 min (19 stops)
- 9:24 AM ○ วัดมหาธาตุยุวราชรังสฤษฎิ์ราชวรมณ

**TIP:** Click on the Google Map to get the directions from Hua Lamphong MRT station to Starbucks (Maharaj Pier) when leaving now.

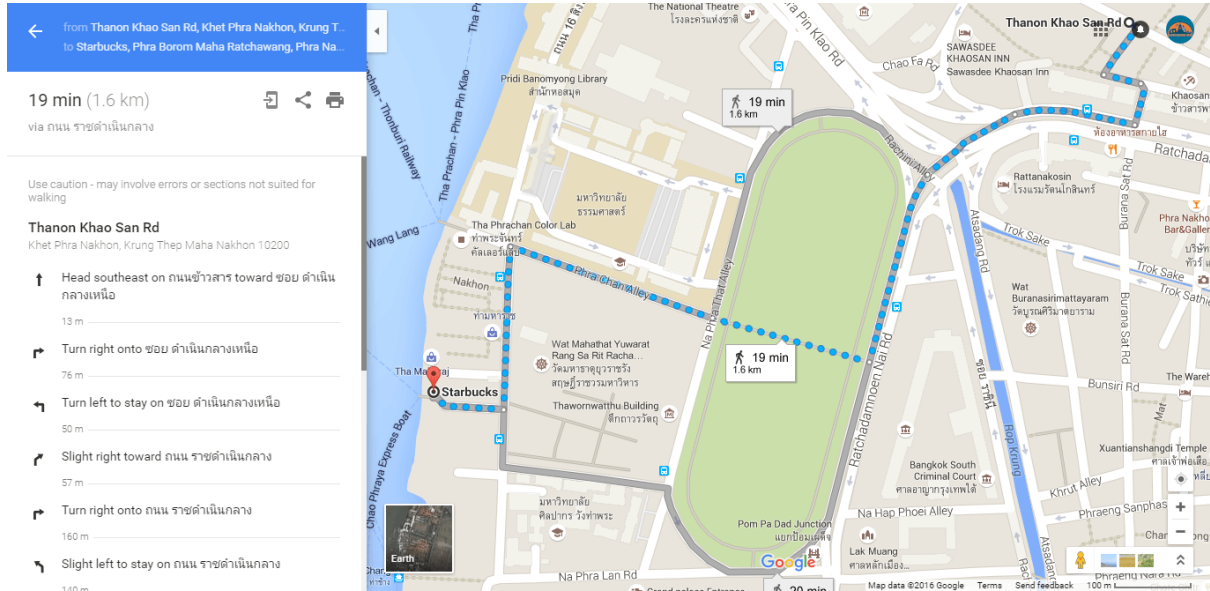
Take the metro to Hua Lamphong MRT Station. Once there, leave the station by exit 4 and take bus 53 or 25 from [Railway Station bus stop](#) (just before Family Mart when you keep on walking straight along Rama IV Rd after having left the station). Get off the bus at [Wat Mahathat](#) (in case of bus 53) or [Silpakorn University bus stop](#) (in case of bus 25). Please note that both bus stops are at/near the Grand Palace and within 5 minutes walking distance to Starbucks (Maharat Pier). Alternatively, you can also take a taxi from Hua Lamphong MRT Station (THB65, 25mins).





## From Khao San Road

Time to meeting point: 10 (taxi) to 20 minutes (walking)



**TIP:** Click on the Google Map to get the directions from Khao San Road to Starbucks (Maharaj Pier) when leaving now.

From Khaosan Road walk towards Sannam Luang. Once there walk through the park towards Phra Chan Alley and turn left onto Maha Rat Road. Turn right onto Thawiphon Alley. Starbucks is on your right hand side. Alternatively, take a taxi (THB 45, 10mins).







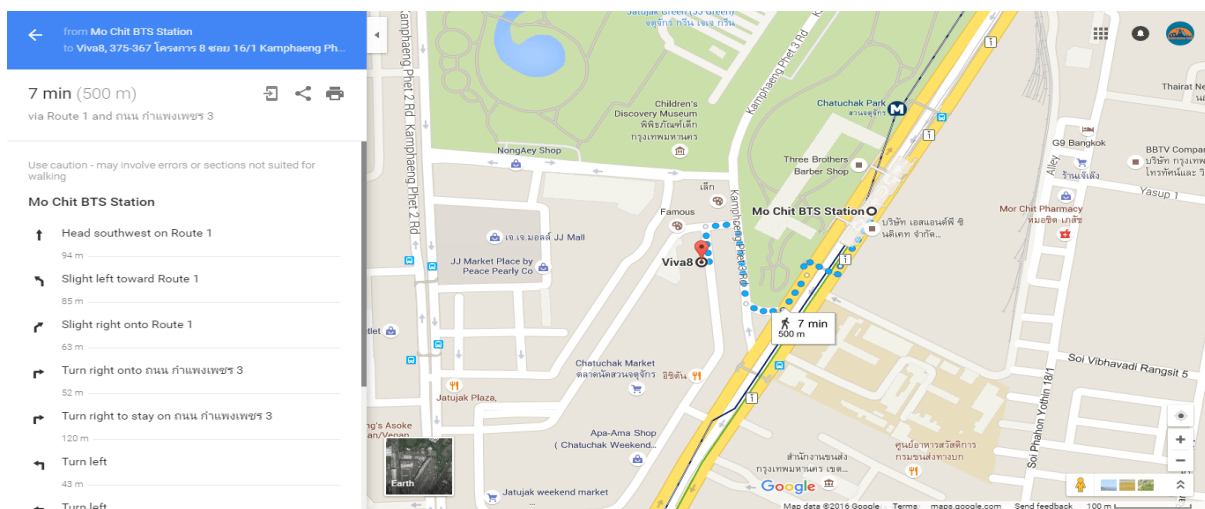
## VINTAGE DINING BANGKOK

	ENGLISH	THAI
MEETING POINT	Viva8 (Chatuchak Market)	จุดนัดพบ: ร้านวีวา 8 (ตลาดนัดสวนจตุจักร)
MEETING TIME	15:30 PM	เวลา: 15.30 น.
ADDRESS	375-367 Section 8 Soi 16/1 Kamphaeng Phet Rd, Chatuchak, Bangkok 10900	375-367 โครงการ 8 ซอย 16/1 ถนนกำแพงเพชร จตุจักร กรุงเทพฯ 10900
NEARBY LANDMARK	Chatuchak Market	จุดสังเกต: ตลาดนัดสวนจตุจักร

### From the nearest BTS (skytrain) or MRT (metro) station

**Nearest BTS/MRT station:** Mo Chit BTS or Chatuchak Park MRT station

Time to meeting point: 10 minutes (walking)



**TIP:** Click on the Google Map to get the directions from Mo Chit BTS station to Viva8 (Chatuchak Market) when leaving now.

Take the skytrain to Mo Chit BTS station. Once there, leave the station by exit 1 and cross over to the park side via the pedestrian bridge. Walk towards Kamphaeng Phet 3 road and turn left and then turn right on the first alley. Viva8 will be on your right hand side.





## From Khao San Road

**Time to meeting point:** 35 (taxi) to 45 minutes (public transport)

from Thanon Khao San Rd, Khwaeng Talat Yot, Khet P...  
to Mo Chit BTS Station

3:47 PM - 4:25 PM (38 min)

3:47 PM from แยกคอกวัว  
7 min every 10 min

**SCHEDULE EXPLORER**

3:47 PM **Thanon Khao San Rd**  
Khwaeng Talat Yot, Khet Phra Nakhon, Krung Thep Maha Nakhon 10200

Walk  
About 4 min, 300 m

3:51 PM แยกคอกวัว

445 แสมบี่แลนด์สาย 1  
31 min (27 stops)

4:22 PM จุดจักร

**TIP:** Click on the Google Map to get the directions from Khao San Road to Viva8 (Chatuchak Market) when leaving now.

Take bus 445, 1575 or 503 from [Khokwuaw Junction](#) bus stop (near Khao San Road at the intersection of Thanan Tanao and Ratchadamnoen Klang Rd) and get off at Chatuchak bus stop. Once there, follow the instructions under "From the nearest BTS (skytrain) or MRT (metro) station" above. Alternatively, take a taxi (THB100, 35mins, excluding toll fares).





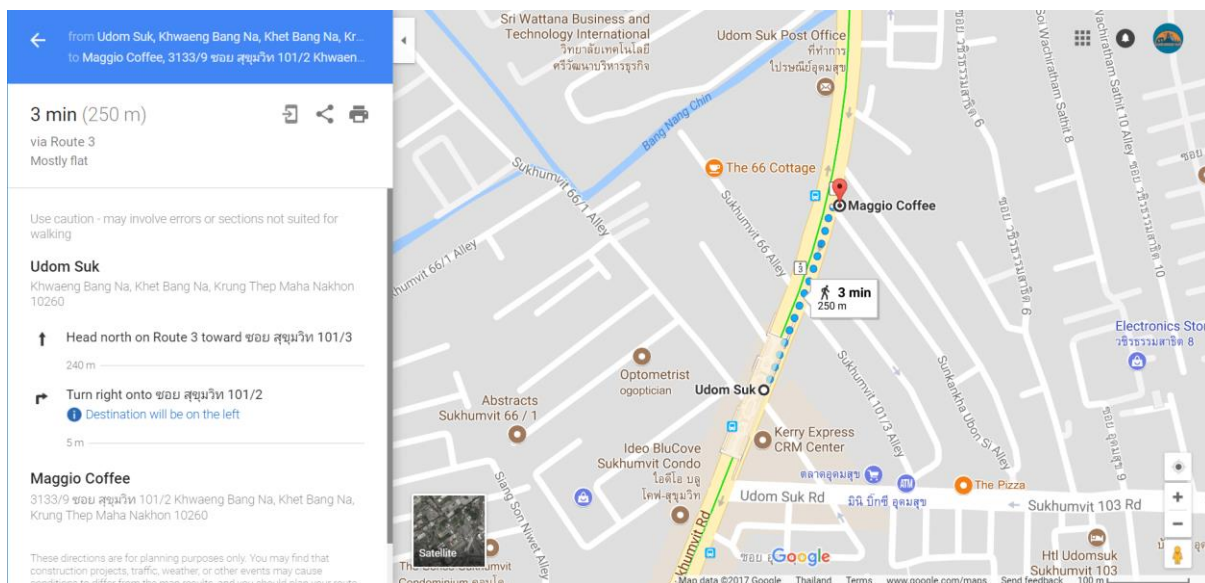
## WAKEBOARDING BANGKOK

	ENGLISH	THAI
MEETING POINT	Maggio Coffee	จุดนัดพบ: แมกจิโอ คอฟฟี่
MEETING TIME	11:30 AM	เวลานัดพบ: 11:30 น.
ADDRESS	3133/9 Sukhumvit 101/2, Bang Na, Bang Na, Bangkok 10260	เลขที่ 3133/9 ซอยสุขุมวิท 101/2 แขวงบางนา เขตบางนา กรุงเทพมหานคร 10260
NEARBY LANDMARK	Udom Suk BTS station	จุดสังเกต: สถานีบีทีเอส อุดมสุข

**From the nearest BTS (skytrain) or MRT (metro) station**

**Nearest BTS/MRT station:** National Stadium BTS station

**Time to meeting point:** 5 minutes (walking)



**TIP:** Click on the Google Map to get the directions from Udom SUK BTS station to Maggio Coffee when leaving now.

Take the skytrain to Udom Suk BTS Station. Once there, leave the station by exit 6 and head north to Sukhumvit 101/2. Walk straight, Maggio Coffee will be on your right-hand side.





## From Khao San Road

**Time to meeting point:** 70 minutes (taxi or public transport)

from Thanon Khao San Rd, Khwaeng Talat Yot, Khet P...  
to Ratchathewi BTS Station

10:21 AM - 10:48 AM  
(27 min)

10:25 AM from แยกคอกวัว  
8 min

**SCHEDULE EXPLORER**

10:21 AM **Thanon Khao San Rd**  
Khwaeng Talat Yot, Khet Phra Nakhon, Krung Thep Maha Nakhon 10200

Walk  
About 4 min · 300 m

10:25 AM แยกคอกวัว

79 ห้างเซ็นทรัลเวลด์  
19 min (16 stops)

10:44 AM Ratchathewi

**TIP:** Click on the Google Map to get the directions from Khao San Road to Cat Café by Dome when leaving now.

Take bus 79 or 183๕ from [Khokwuaw Junction](#) bus stop (near Khao San Road at the intersection of Thanan Tanao and Ratchadamnoen Klang Rd) and get off at Ratchathevee Junction bus stop. Once there, take the skytrain from Ratchathewi BTS Station to Udom Suk BTS Station (THB52, 24min). When you arrive at Udom Suk BTS Station you can follow the instructions under "From the nearest BTS (skytrain) or MRT (metro) station" above.



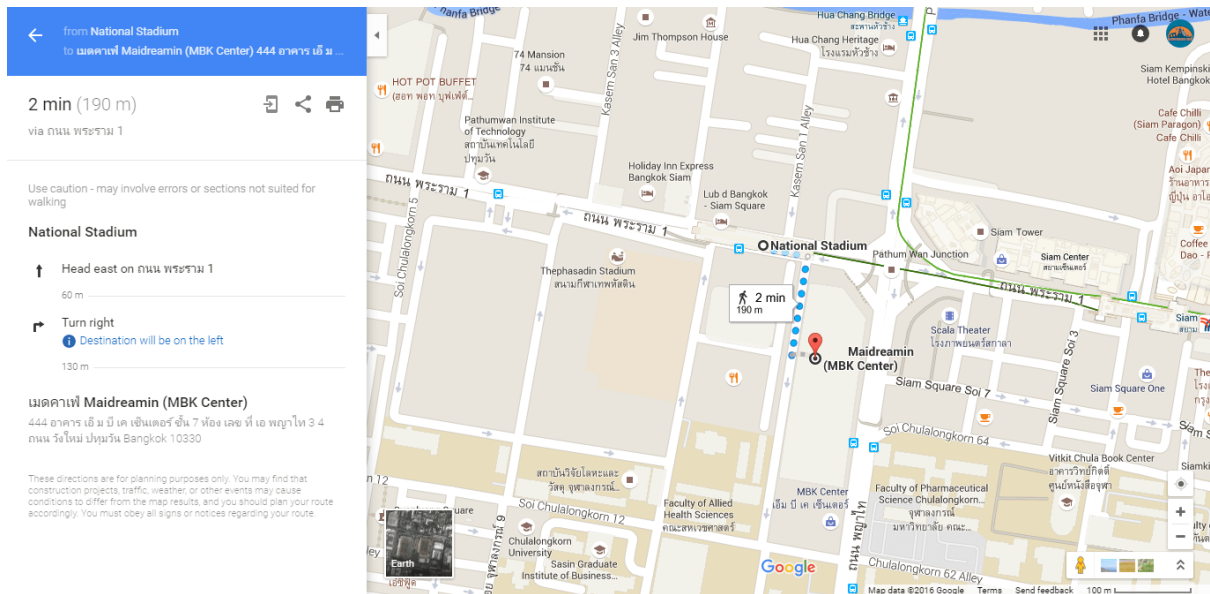


## WEIRD WONDERFUL BANGKOK

	ENGLISH	THAI
MEETING POINT	Maidcafe Maidreamin (7th floor of MBK Center)	จุดนัดพบ: ร้านเมด ดรีมมิง (ชั้น 7 ห้างมาบุญครอง)
MEETING TIME	12:30 PM	เวลานัดพบ: 12.30 น.
ADDRESS	444 MBK Center, 7Fl. Room A, Phayathai Rd, Wangmai Pathumwan Bangkok 10330	444 อาคาร เอ็ม บี เค เซ็นเตอร์ ชั้น 7 ห้อง เลข ที่ เอ ถนนพญาไท 34 ถนนวิภาวดีรังสิต กรุงเทพมหานคร 10330
NEARBY LANDMARK	National Stadium BTS station	จุดสังเกต: สถานีบีทีเอส สนามกีฬาแห่งชาติ

### From the nearest BTS (skytrain) or MRT (metro) station

Time to meeting point: 10 minutes (walking)



**TIP:** Click on the Google Map to get the directions from National Stadium BTS station to Maidcafe Maidreamin when leaving now.

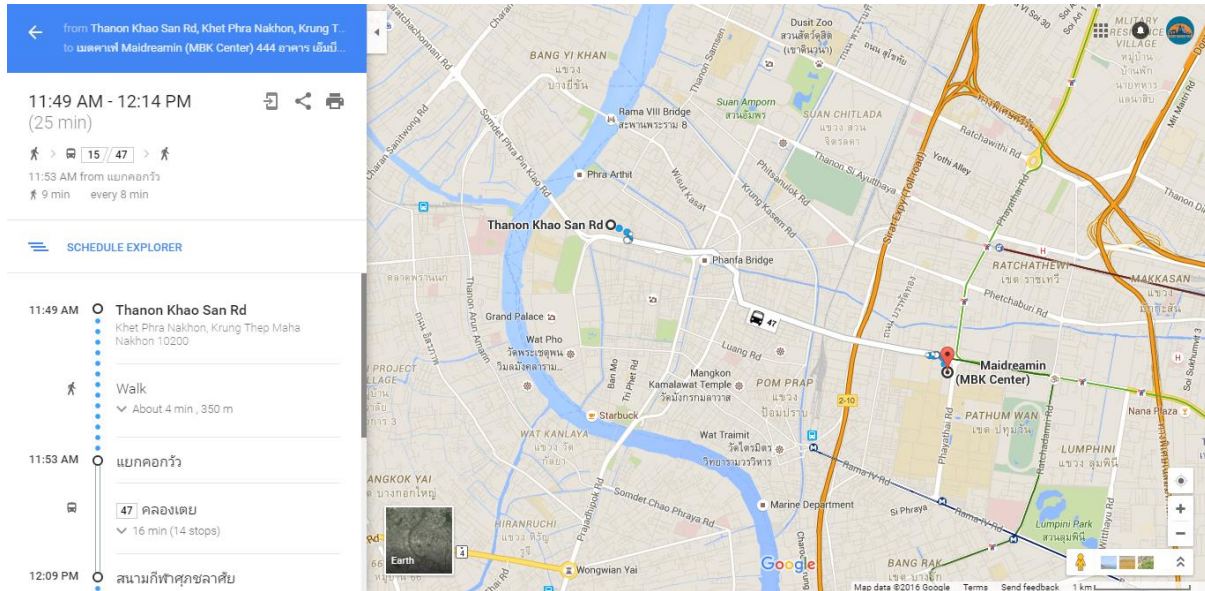
Take the skytrain to National Stadium BTS Station. Once there, leave the station by exit 4 and enter MBK Center. Inside Tokyo Department Store (inside MBK Center), take the escalator from the 2<sup>nd</sup> floor to the 5<sup>th</sup> floor. At the 5<sup>th</sup> floor, you will leave Tokyo Department Store and you will have to take another escalator – through the food court – to the 7<sup>th</sup> floor. At the 7<sup>th</sup> floor, continue straight for about 100m; once you have reached SF Cinema City, Maidreamin is on your right hand side (in between KFC and Black Canyon Coffee).





## From Khao San Road

Time to meeting point: 30 minutes (taxi or public transport)



**TIP:** Click on the Google Map to get the directions from Khao San Road to Maidcafe Maidreamin when leaving now.

Take bus 47, 15 or 183๕ from [Khokwuaw Junction](#) bus stop (near Khao San Road at the intersection of Thanan Tanao and Ratchadamnoen Klang Rd) and get off at National Stadium/MBK bus stop. Once there, follow the instructions under "From the nearest BTS (skytrain) or MRT (metro) station" above. Alternatively, you can also take a taxi from Khao San Road (THB70, 30mins).





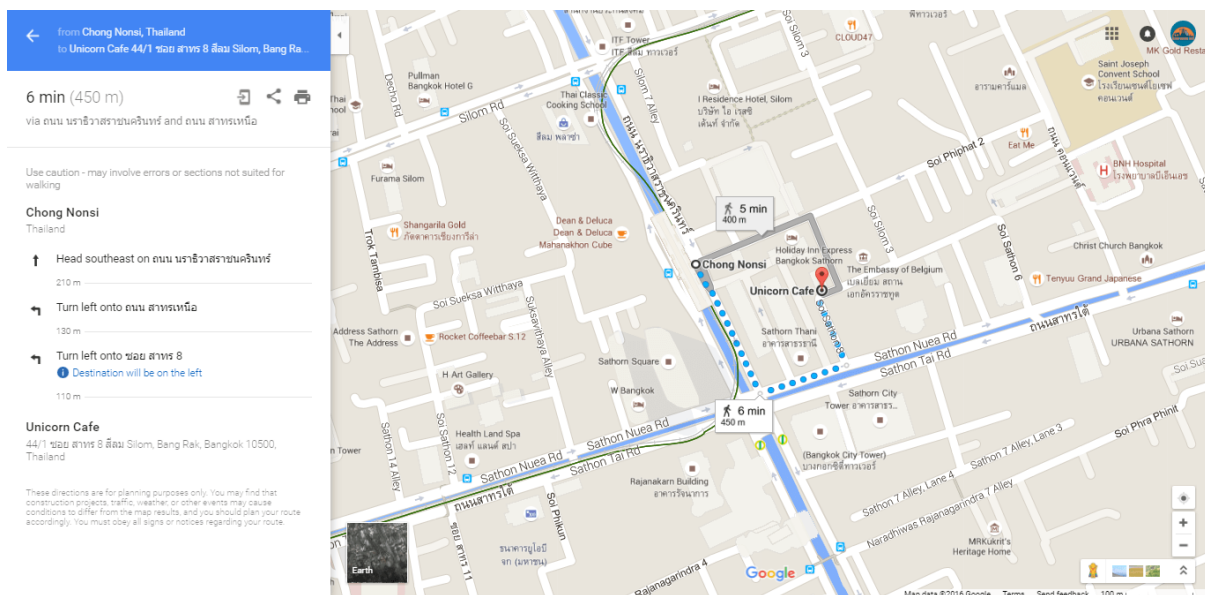
## WHERE BANGKOK BEGAN

	ENGLISH	THAI
MEETING POINT	Unicorn Café	จุดนัดพบ: ยูนิคอร์น คาเฟ่
MEETING TIME	12:30 PM	เวลานัดพบ: 12:30 น.
ADDRESS	44/1 Soi 8 Sathorn Rd. Silom, Bangrak, Bangkok 10500	44/1 ซอย 8 ถนนสาทร บางรัก กรุงเทพฯ 10500
NEARBY LANDMARK	Chong Nonsi BTS station	จุดสังเกต: สถานีบีทีเอส ช่งนนท์

### From the nearest BTS (skytrain) or MRT (metro) station

Nearest BTS/MRT station: Chong Nonsi BTS station

Time to meeting point: 10 minutes (walking)



**TIP:** Click on the Google Map to get the directions from Chong Nonsi BTS station to Unicorn Cafe when leaving now.

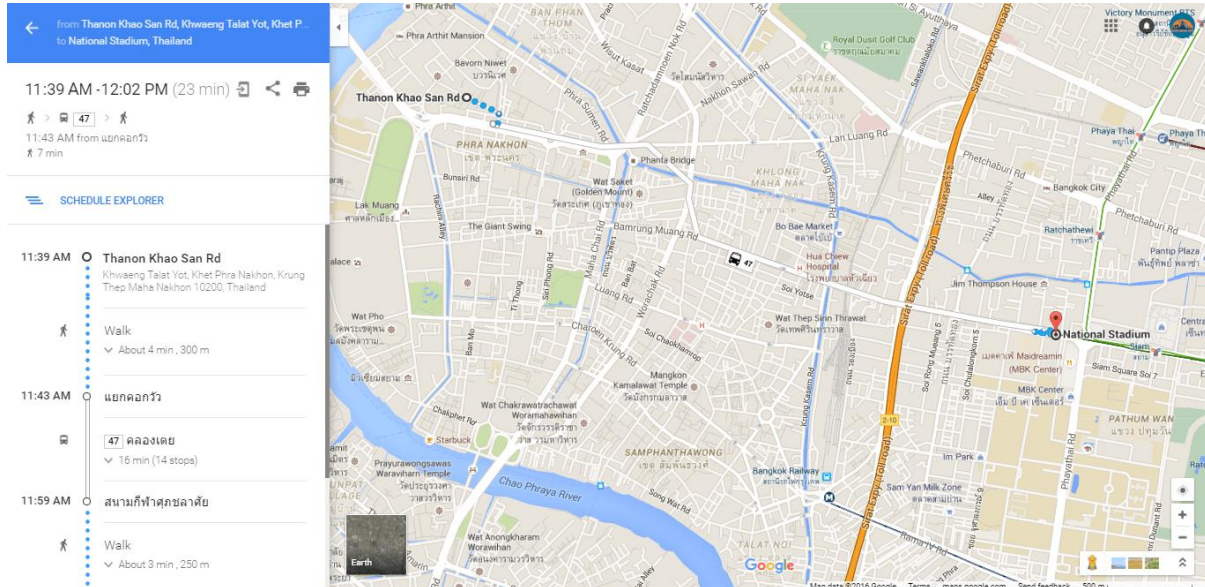
Take the skytrain to Chong Nonsi BTS Station. Once there, leave the station by exit 2 and turn left onto Sathorn Nuea Road. Turn left onto Soi Sathorn 8. Continue onto Soi Sathorn 8, Unicorn Café will be on the left.





## From Khao San Road

Time to meeting point: 55 minutes (public transport)



**TIP:** Click on the Google Map to get the directions from Khao San Road to Unicorn Cafe when leaving now.

Take bus 47, 15 or 183๗ from [Khokwuaw Junction](#) bus stop (near Khao San Road at the intersection of Thanon Tanoo and Ratchadamnoen Klang Rd) and get off at National Stadium/MBK bus stop. Once there, take the skytrain from National Stadium BTS station to Chong Nonsi BTS station (THB28, 6mins). When you arrive at Chong Nonsi BTS station you can follow the instructions under "From the nearest BTS (skytrain) or MRT (metro) station" above. Alternatively, you can also take a taxi from Khao San Road to National Stadium BTS station (THB70, 30mins).

Please note that we do not recommend to take a taxi from Khao San Road to Unicorn Cafe directly, as the way to here can be pretty congested.

